

## Our Future Water Supply

The Willamette Water Supply System Commission (WWSS Commission) is an Oregon intergovernmental entity formed by Tualatin Valley Water District (TVWD), the City of Hillsboro, and the City of Beaverton. The WWSS Commission was formed to own, operate, manage and maintain the WWSS. TVWD has been designated the Managing Agency for the WWSS Commission, and TVWD operates the Willamette Water Supply Program (WWSP) to plan, design, and construct the WWSS. The WWSS will provide an additional resilient water supply for Washington County. When complete, the WWSS will be one of Oregon’s most seismically-resilient water systems—built to better withstand natural disasters, protect public health, and speed regional economic recovery through restoring critical services more quickly. The new system will be completed by 2026.

# Willamette Water Supply

## Our Reliable Water

Monthly Progress Report

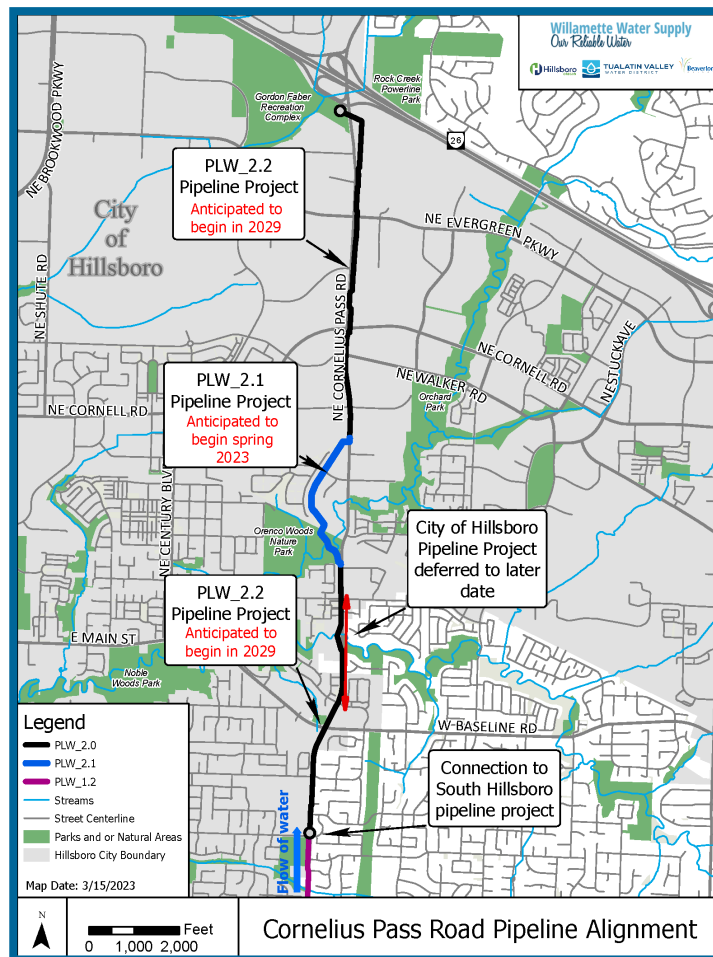
Month End March 2023

## Final Willamette Water Supply Program Project to Begin Construction in Spring 2023

The Cornelius Pass Road Pipeline Project (PLW\_2.1) is a 3.3-mile section of pipeline between Frances Street and a connection point just south of Highway 26. The project will be constructed in phases, with the first phase of pipeline construction beginning in spring 2023. This phase will include construction through Orenco Woods Nature Park (OWNP) and north through the old rail corridor to Cornelius Pass Road and is anticipated to be complete in October 2024.

Additional segments of the pipeline will not be constructed until approximately 2029. This phased approach will not delay delivery of Willamette Water Supply System (WWSS) water to TVWD, Hillsboro, and Beaverton customers by July 2026.

The need to route the pipeline through the OWP was anticipated during park development—about 900 feet of PLW\_2.1 pipeline will cross the northeast corner of the park. The City of Hillsboro’s OWP 2015 land use approval required a utility easement for the future WWSS pipeline construction. Since 2017, the Willamette Water Supply Program (WWSP) has been in communication with Metro and City of Hillsboro Parks and Recreation staff to coordinate the easement and its ultimate limits.



In addition, an environmental assessment was completed for the project. The WWSS will follow all regulatory requirements, including regulations regarding impacts to nesting migratory birds and tree protections. Measures will be implemented during construction to comply with those requirements. The WWSP also developed the OWP Wildlife Protection and Adaptive Management Plan to identify ways to protect wildlife during pipeline construction.

The park will remain open during construction. Additional information on the OWP can be found at <https://www.ourreliablewater.org/orenco-woods-nature-park/>.

## Project of the Month

The WWSP is well underway with many projects currently in the construction phase and the remaining projects completed. The photos below highlight the Wilsonville Area Pipeline Project (PLM\_1.3). Additional information on the project is available at <https://www.ourreliablewater.org/wilsonville-area-pipeline-project/>.



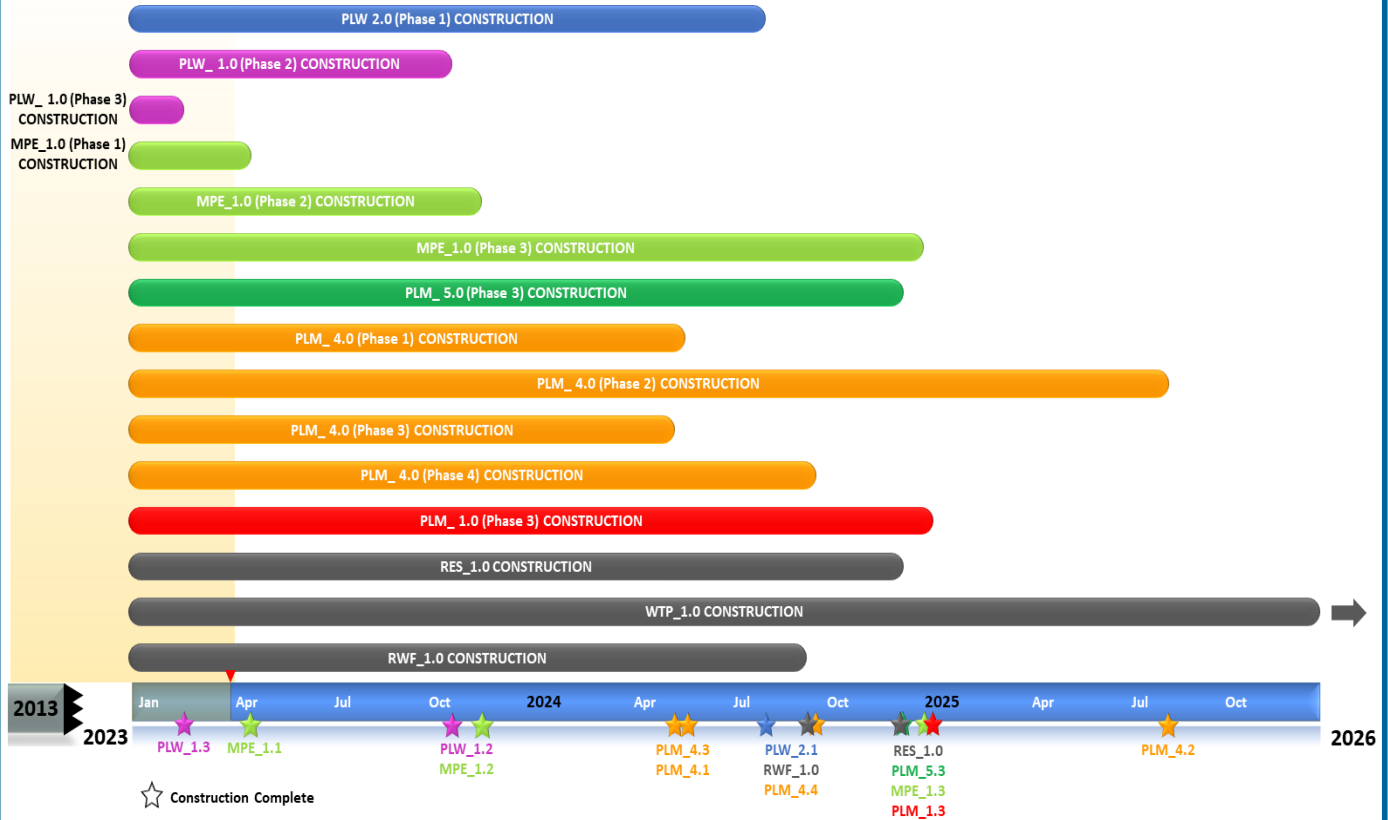
Contractor installing slide rail shoring for a trenchless crossing jacking shaft on the south side of Wilsonville Road



Contractor excavating the jacking shaft after slide rail shoring was installed

## Schedule Summary

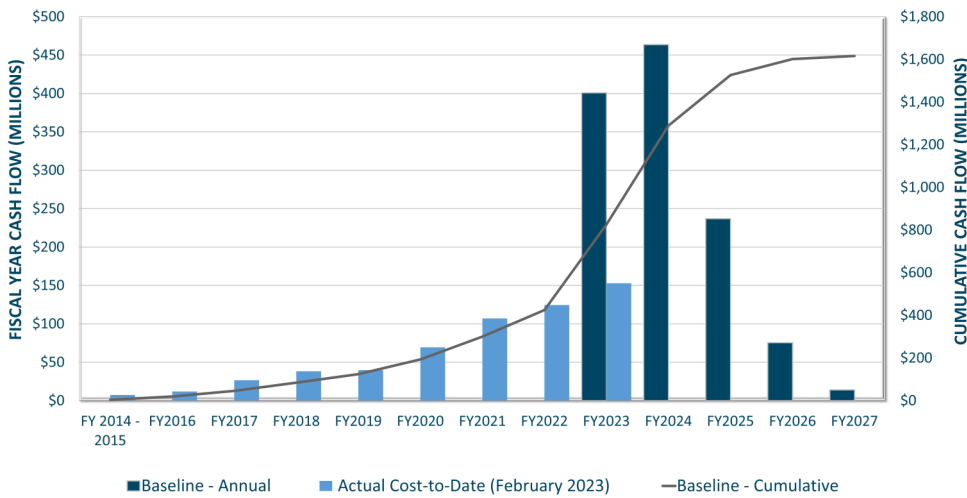
WWSP design and planning began in 2013; the Willamette Water Supply System is expected to be in service by July 2026. Below are the major milestones and activities forecasted from 2023 to 2026\*. The WWSP team is committed to on-time delivery. See page 4 for descriptions of the projects referenced below.



\*The actual duration of projects continues to be refined and is subject to change.

## Forecast Cost Summary

The graph below illustrates the projected WWSP cash flow by fiscal year (FY July 1 to June 30)\*. The cumulative cash flow establishes the budgeted \$1.6 billion, which accounts for actual and current projected costs, including projected escalation in the cost of labor, materials, and equipment required to build WWSP projects.



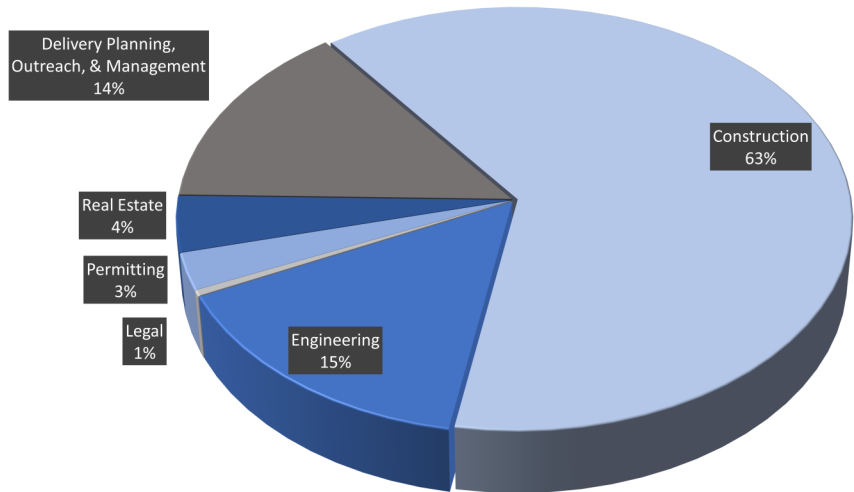
Costs to date for FY 2023 are \$152.8 million. Cumulative costs are projected to be \$755 million through the end of FY 2023.

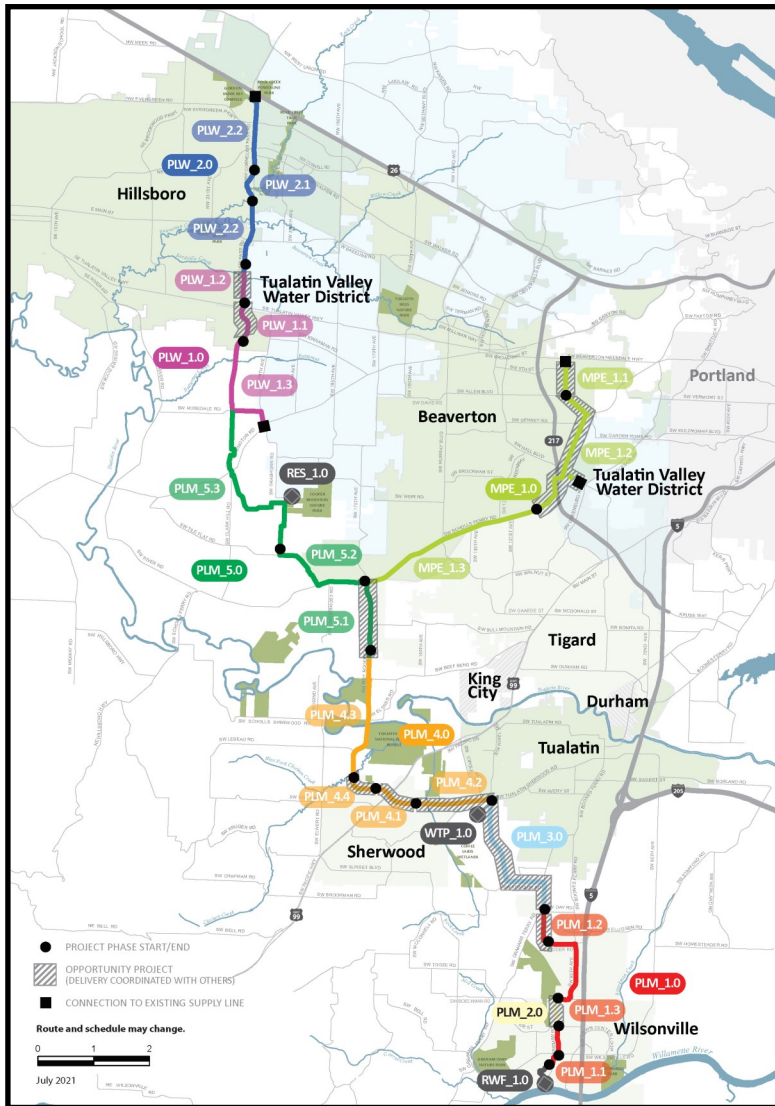
\*Current program forecast at completion may vary from baseline cumulative budget due to interim approved changes.

## Cumulative Cost Summary

WWSP cumulative costs are tracked and updated monthly. The chart below summarizes the distribution of cumulative costs through February 2022.

**Cumulative Water Supply Program costs to date are approximately \$577.6 million, with the majority spent on planning, engineering, and construction.**





**PLW\_2.0 Cornelius Pass Pipeline Project**  
(Frances Road to Highway 26)

*Description:* 3.3-mile water pipeline along Cornelius Pass Rd. from Frances St. to Hwy 26 with Phase 1 consisting of 1/2 mile of pipeline beginning at Orenco Woods Nature Park; connects to existing supply lines for City of Hillsboro and TVWD.

*Status:* Phase 1: Construction; Phase 2: Deferred

**PLW\_1.0 South Hillsboro Area Pipeline Project**  
(Farmington Road to Frances Street)

*Description:* 4-mile water pipeline from SW Farmington Rd. at SW 209th Ave. to Cornelius Pass Rd. at Frances St.

*Status:* Phase 1: Complete; Phase 2: Construction; Phase 3: Construction

**MPE\_1.0 Metzger Pipeline East Project**  
(Roy Rogers Road to Beaverton Hillsdale Hwy)

*Description:* 7.3-mile water pipeline to be built along SW Scholls Ferry Rd. between SW Roy Rogers Rd. and Allen Blvd.; connects to Metzger service area at SW Oleson Rd. and TVWD's system.

*Status:* Phase 1: Construction; Phase 2: Construction; Phase 3: Construction

**RES\_1.0 South Beaverton Area Water Storage Tanks** (Storage Tanks)

*Description:* One 15-million gallon storage tank located on Cooper Mountain.

*Status:* Construction

**PLM\_5.0 Scholls Area Pipeline Project**  
(North of Beef Bend Road to Rosedale Road)

*Description:* 7-mile water pipeline from SW Roy Rogers Rd. 0.5-mile north of SW Beef Bend Rd. to SW Rosedale Rd.

*Status:* Phase 1: Complete; Phase 2: Complete; Phase 3: Construction

**PLM\_4.0 Tualatin-Sherwood Area Pipeline Project**  
(SW 124th Avenue to north of Beef Bend Road)

*Description:* 5.3-mile water pipeline from 124th Ave. at SW Tualatin Sherwood Rd. along SW Roy Rogers Rd. to 0.5 miles north of SW Beef Bend Rd.

*Status:* Phase 1: Construction; Phase 2: Construction; Phase 3: Construction; Phase 4: Construction

**PLM\_3.0 124th Avenue Partnership Project**  
(SW 124th Avenue Extension)

*Description:* 2.7-mile water pipeline from Grahams Ferry Rd. at Day Rd. to 124th Ave. at SW Tualatin Sherwood Rd.

*Status:* Complete

**PLM\_2.0 Kinsman Road Partnership Project**  
(Kinsman Road Extension)

*Description:* 0.6-mile water pipeline along Kinsman Rd. between Barber St. and Boeckman Rd.

*Status:* Complete

**PLM\_1.0 Wilsonville Area Pipeline Project**  
(WRWTP to Day Road)

*Description:* 3.3-mile water pipeline from WRWTP to intersection of SW Garden Acres Rd. at Day Rd.

*Status:* Phase 1: Complete; Phase 2: Complete; Phase 3: Construction

**WTP\_1.0 Willamette Water Supply System Water Treatment Plant**  
(Water Treatment Plant (WTP))

*Description:* 60-million gallon per day water treatment plant (WTP\_1.0), including a finished water pump station (FPS\_1.0) and a control system (DCS\_1.0) located in Sherwood.

*Status:* Construction (WTP, FPS, DCS)

**RWF\_1.0 Raw Water Facilities Expansion**  
(Raw Water Facilities (RWF) Expansion)

*Description:* Expansion of the existing raw water pump station and intake at the Willamette River WTP (WRWTP) in Wilsonville to 60 million gallons per day of initial capacity for the Willamette Water Supply System.

*Status:* Phase 1: Complete; Phase 1.5: Complete; Phase 2: Construction

The mid-Willamette River at Wilsonville is the supply source for the WWSS. The system consists of modifying the existing river intake and expanding pumping capacity, building more than 30 miles of drinking water pipeline, reservoir storage facilities on Cooper Mountain, and a new WTP in Sherwood.

For more information about the WWSP, visit [www.ourreliablewater.org](http://www.ourreliablewater.org) or call 503.941.4570.