

Our Future Water Supply

Tualatin Valley Water District (TVWD) and the City of Hillsboro, collectively referred to as the Partners, have identified the Willamette Water Supply System as the best option for future delivery of drinking water to their service areas in Washington County. Development of the Willamette Water Supply System is being led by the Partners. Other water providers in the region are also looking at their options for future participation. The mid-Willamette River at Wilsonville will be the new water supply source for the Willamette Water Supply System. Although current demands are met through other sources, the addition of a new source will provide improved water supply reliability and system resiliency. Developing an additional water supply through a partnership supports the region's plans for responsible growth within the urban growth boundary.

Willamette Water Supply

Monthly Progress Report

Our Reliable Water

Month End January 2017

Significant Milestones Achieved in 2016

2016 was an important year for the Willamette Water Supply Program (WWSP)—construction of the pipeline began! This achievement brings TVWD and the City of Hillsboro water customers one step closer to delivery of the new supply in 2026. Below is an overview of some major milestones achieved in 2016.

- Installed first piece of pipeline on Kinsman Road Partnership Project
- Initiated two pipeline construction and three pipeline design projects
- Refined pipeline alignment for three projects (Tualatin-Sherwood, Beaverton, and Cornelius Pass)
- Completed two pipeline design projects
- Performed critical environmental, cultural, and geotechnical surveys
- Entered into agreement for water facility property
- Launched Willamette Water Supply social media presence



First piece of pipe for Willamette Water Supply installed October 11, 2016

Upcoming Milestones and Priorities in 2017

There are many exciting and significant events and milestones planned for 2017. Below is an overview of some planned milestones and priorities for 2017:



WWSP staff presenting at Community Participation Organization (CPO) Program 6

- Progress pipeline construction on 124th Avenue Partnership Project
- Complete design of Scholls Area Pipeline Project Phase 1 and begin design of Phase 2
- Continue design of Tualatin-Sherwood Area Pipeline Project Phases 1 and 3
- Progress design of South Hillsboro Area Pipeline Project Phases 2 and 3
- Begin design of Cornelius Pass Pipeline Project
- Coordinate with property owners on easement and permitting efforts
- Continue acquiring required properties and easements
- Broaden awareness of WWSP activities
- Complete pipe installation on Kinsman Road Partnership Project
- Complete construction of South Hillsboro Area Pipeline Project Phase 1

Procurement & Business Opportunities

WWSP staff are preparing for several upcoming professional services and construction contractor procurements. A procurement forecast schedule is featured in this section of the monthly report. Listed below are active procurements and upcoming events and procurements. Procurement opportunities are also published at <http://www.ourreliablewater.org/business-opportunities>.

Active Procurements

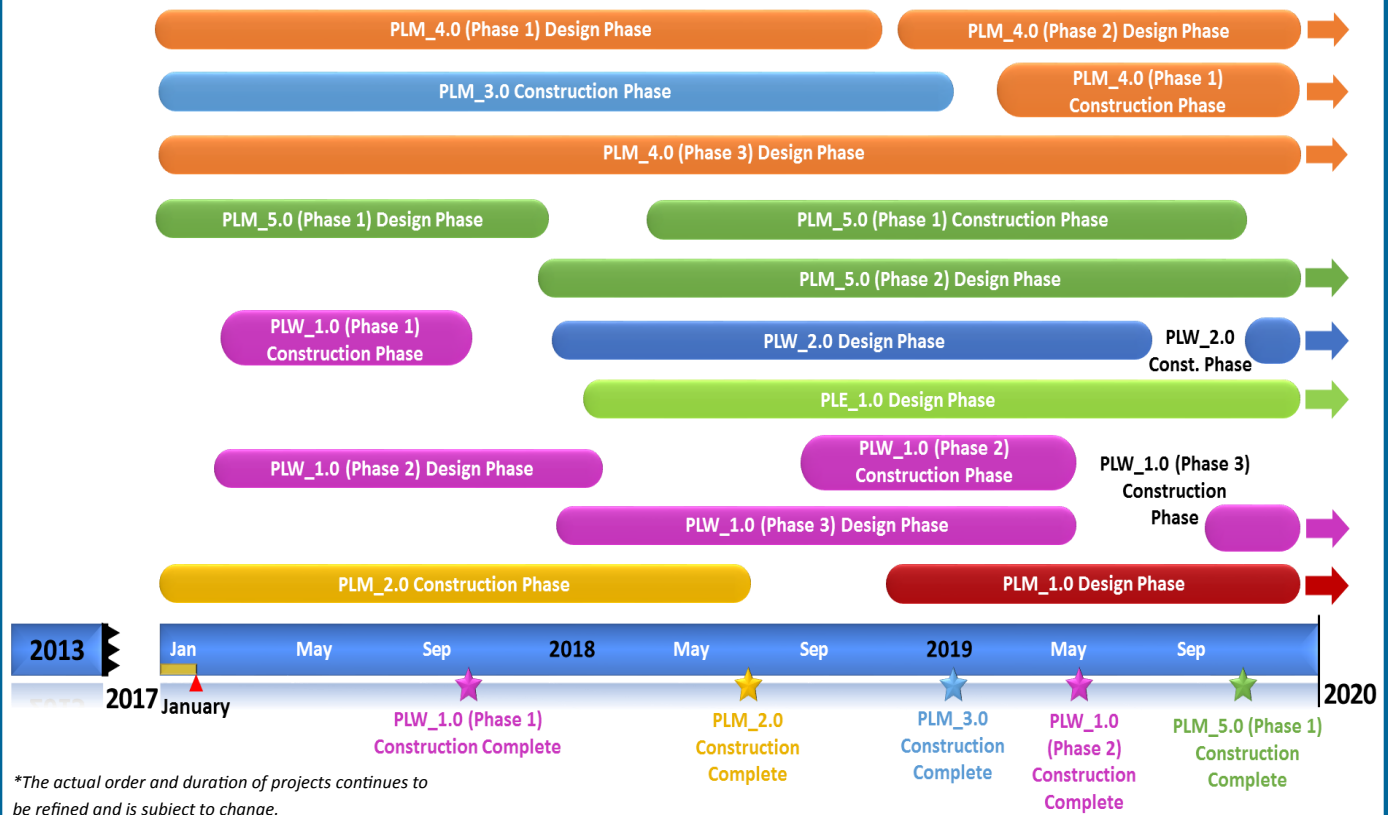
- None

Upcoming Procurements

- Request for Proposal (RFP) for program survey services (Quarter 2, 2017)
- RFP for program procurement services (Quarter 2, 2017)

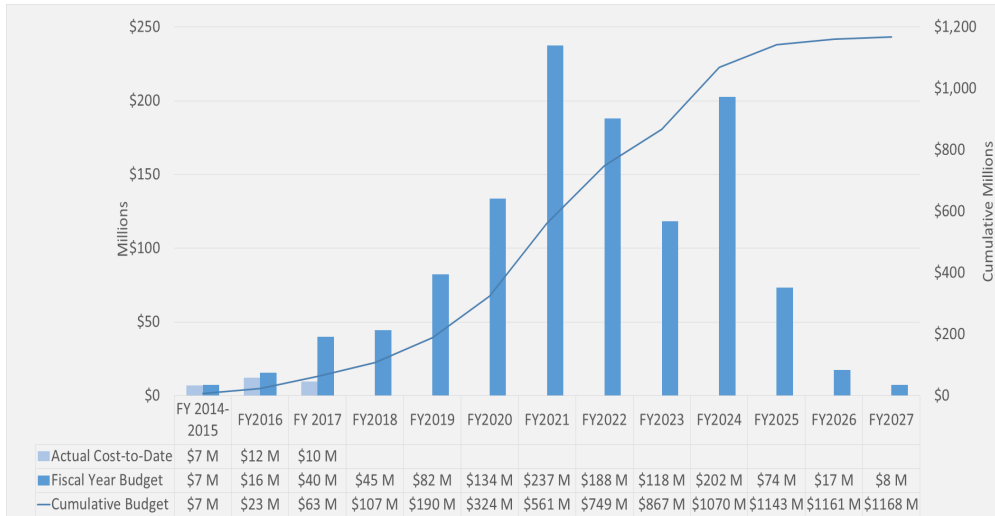
Schedule Summary

WWSP design and planning began in 2013; the WWSP is expected to be in service by July 2026. Below are the major milestones and activities forecasted from 2017 to 2020*. The WWSP team is committed to on-time delivery. See page 4 for descriptions of the referenced projects below.



Forecast Cost Summary

The graph below illustrates the projected WWSP cash flow by fiscal year (FY July 1 to June 30)*. The cumulative cash flow establishes the budgeted \$1.2 billion, which accounts for actual and current projected costs, including projected escalation in the cost of labor, materials, and equipment required to build the projects that comprise the WWSP.



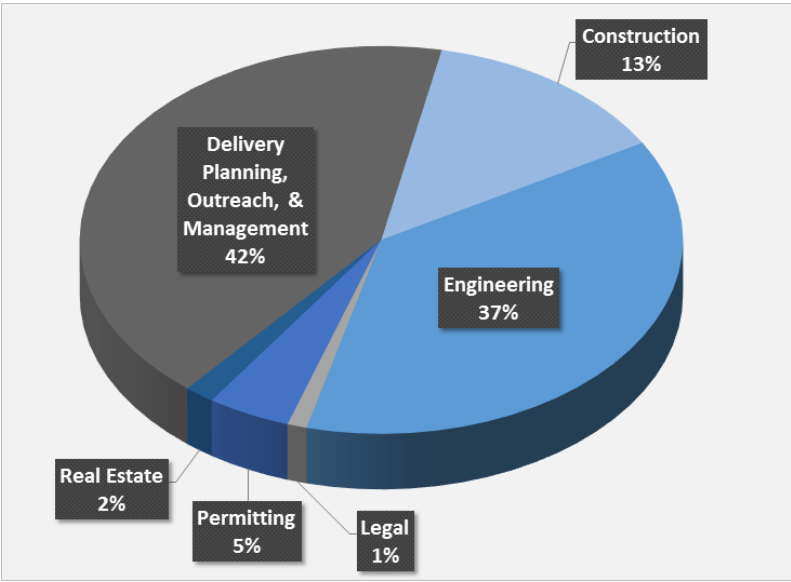
Forecasted costs for FY 2017 are \$40 million. Cumulative costs are projected to be \$63 million through the end of FY 2017.

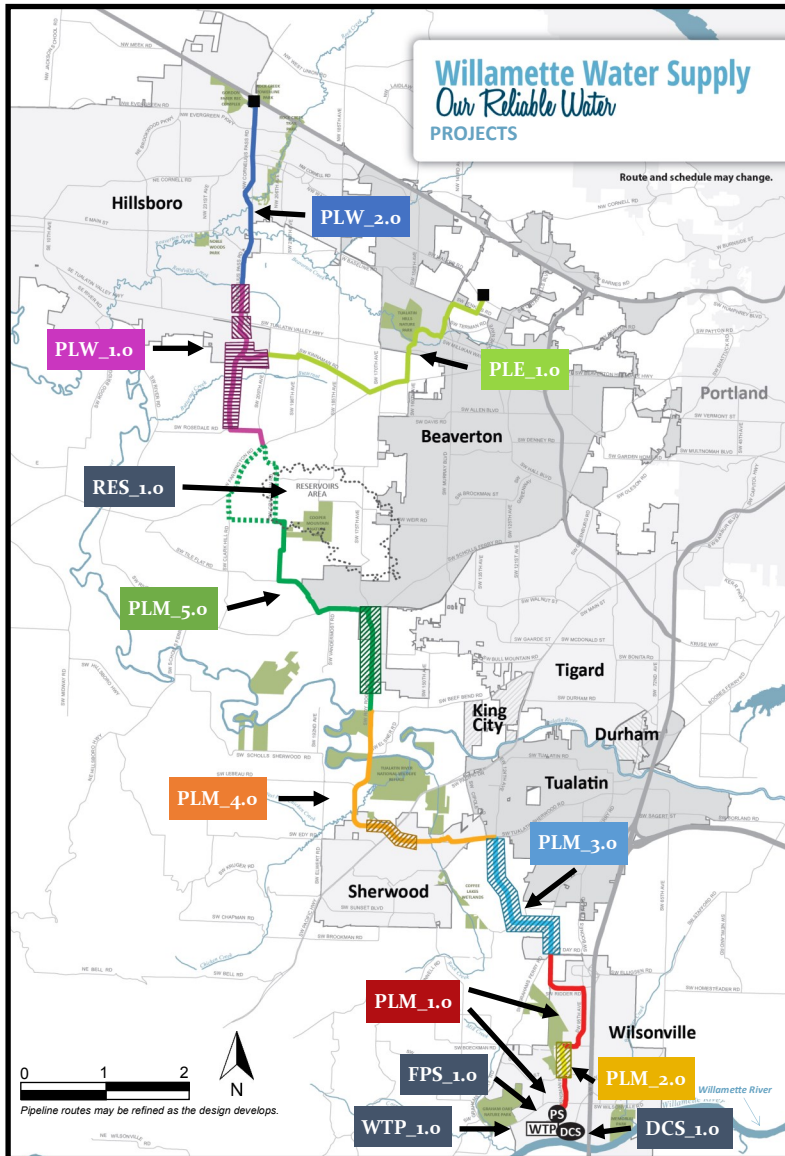
*Data continues to be refined and is subject to change.

Cumulative Cost Summary

WWSP cumulative costs are tracked and updated monthly. The pie chart below summarizes the distribution of cumulative costs through December 2016.

Cumulative water supply costs to date are approximately \$29 million, with the majority spent on planning, engineering, and construction activities.





PLW_2.0 Cornelius Pass Pipeline Project
(Frances Road to Highway 26)

Description: 3.4-mile water pipeline along Cornelius Pass Rd. from Frances Rd. to Hwy 26; connects to existing supply lines for City of Hillsboro and TVWD.

Status: Planning Phase (Design Start: 12/2017)

PLW_1.0 South Hillsboro Area Pipeline Project
(Farmington Road to Frances Road)

Description: 3.9-mile water pipeline from SW Farmington Rd. at SW 209th Ave. to Cornelius Pass Rd. at Frances Rd.; also east on Kinnaman Rd. between Cornelius Pass Rd. and 209th Ave.

Status: Design Phase (Construction Start: 02/2017 Phase 1)

PLE_1.0 Beaverton Area Pipeline Project
(SW 209th Avenue to Walker Road)

Description: 5.5-mile water pipeline from SW 209th Ave. at Kinnaman Rd. to SW Cedar Hills Blvd.; connects to existing TVWD system.

Status: Planning Phase (Design Start: 01/2018)

RES_1.0 South Beaverton Area Water Storage Tanks
(Storage Tanks)

Description: Two 15-million gallon storage tanks located in the Cooper Mountain area.

Status: Planning Phase (Design Start: 06/2020)

PLM_5.0 Scholls Area Pipeline Project
(Beef Bend Road to Farmington)

Description: 7.2-mile water pipeline from SW Roy Rogers Rd. at SW Beef Bend Rd. to SW Farmington Rd. at SW 209th Ave. A partial alternate route is under consideration.

Status: Design Phase (Construction Start: 03/2018 Phase 1)

PLM_4.0 Tualatin-Sherwood Area Pipeline Project
(SW 124th Avenue to Beef Bend Road)

Description: 4.8-mile water pipeline from 124th Ave. at SW Tualatin Sherwood Rd. to SW Roy Rogers Rd. at SW Beef Bend Rd.

Status: Design Phase (Construction Start: 02/2019)

PLM_3.0 124th Avenue Partnership Project
(SW 124th Avenue Extension)

Description: 2.7-mile water pipeline from Grahams Ferry Rd. at Day Rd. to 124th Ave. at SW Tualatin Sherwood Rd.

Status: Construction Phase (Complete: 12/2018)

PLM_2.0 Kinsman Road Partnership Project
(Kinsman Road Extension)

Description: 0.5-mile water pipeline along Kinsman Rd. between Barber Rd. and Boeckman Rd.

Status: Construction Phase (Complete: 06/2018)

PLM_1.0 Wilsonville Area Pipeline Project
(WTP to Day Road)

Description: 3.0-mile water pipeline from Willamette River Water Treatment Plant to the intersection of SW Garden Acres Rd. at Day Rd.

Status: Planning Phase (Design Start: 11/2018)

Willamette River Water Treatment Plant Expansion

WTP_1.0 (Water Treatment Plant (WTP) Expansion)

FPS_1.0 *Description:* 60 million gallon per day expansion of existing Willamette River Water Treatment Plant (WTP_1.0), including a finished water pump station (FPS_1.0) and control system (DCS_1.0) located on Arrowhead Creek Ln.

DCS_1.0

Status: Planning Phase (Design Start: 02/2020)

For more information about the WWSP, visit www.ourreliablewater.org or call 503.941.4570. This is a monthly progress report. Previous reports can be found at the WWSP website.